

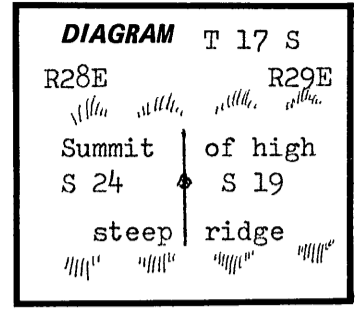
CERTIFIED RECORD OF LAND CORNER MONUMENTATION

**History of original corner establishment:**

Original corner set in 1880 by Robb & Eckelson under contract number 366, dated August 18, 1880.

Surveyor General's records state :

- 40.00 Summit of high mountain spur, course East and West. Set basalt stone 16x8x6 in mound of stone for 1/4 section corner.



**Description of corner evidence found:**

None found.

Search area falls on summit of high east/ west ridge in open brushy country.

**Description of monument and accessories I established to perpetuate the original location of this corner:**

At proportionate distance to the closest corners to the north and to the south I set a standard F.S. aluminum monument consisting of a 3" disk mounted on a 2"x30" pipe with a 4"x4 1/2" footplate buried upright 22 " in the ground with 8" protuding. The disk on the monument is stamped as shown :

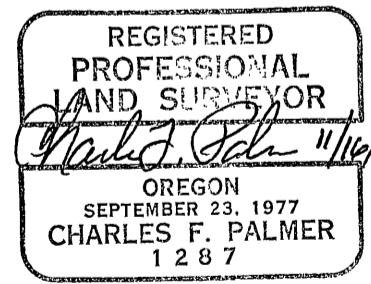
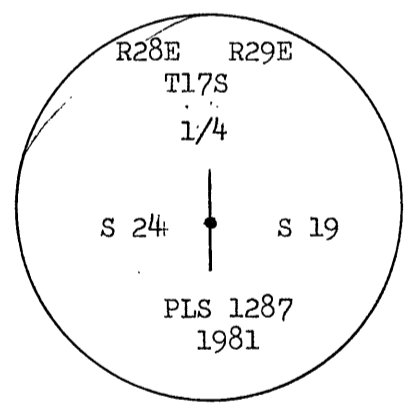
An 11" western Juniper bears S. 58° E. a distance of 84.5 feet. BT is banded with red paint, carries an Attention sign and a BT sign, and has a brass disk stamped PLS 1287 nailed to the base of the BT blaze.

Corner is located at summit of east/west ridge, steep slopes to north and to south.

Monument set 10/27/81

Witnesses: H.W. Palmer  
P. Zabala

Monument set as part of U.S. Forest Service "Three Piece" cadastral survey, see Survey Plat dated Nov. 1981, Grant County Survey No. 708.



Office of.....Surveyor..... County of...Grant.....  
 State of...Oregon....., I hereby certify that the within instrument was filed in this office  
 for record on the 18... day of...Dec....., 1981  
 Robert D. Baggett by  
 (COUNTY OFFICIAL) (DEPUTY)